

TS
208ADDL
1/21

C



L-555 STATE OF HAWAII
OFFICE OF ASSISTANT REGISTRAR
RECORDED
OCT 06, 2006 09:00 AM
Doc No(s) 3494378
on Cert(s) AS LISTED HEREIN



20 1/1 Z13

/s/ CARL T. WATANABE
ASSISTANT REGISTRAR

KA
sl

Return by Mail () Pickup (v) To: 521-9200

TRN

CADES SCHUTTE LLP
1000 Bishop Street, 12th Floor
Honolulu, Hawaii 96813

This document contains 17 pages.

FIRST-AMENDMENT TO DECLARATION OF RESTRICTIVE COVENANTS

KAWELA PLANTATION

**FIRST AMENDMENT TO
DECLARATION OF COVENANTS AND RESTRICTIONS**

This FIRST AMENDMENT TO DECLARATION OF COVENANTS AND RESTRICTIONS ("*First Amendment*") is made as of 9/26/2006 by KAWELA PLANTATION HOMEOWNERS' ASSOCIATION, a Hawaii nonprofit corporation ("*KPHA*"), whose mailing address is P.O. Box 28, Kaunakakai, Hawaii 96748.

BACKGROUND:

A. The Declaration of Covenants and Restrictions dated April 30, 1981 was filed in the Office of the Assistant Registrar of the Land Court of the State of Hawaii ("*Land Court*") as Document No. 1065768 and noted on Transfer Certificate of Title No. 222,529, as supplemented by that certain Supplemental Declaration of Covenants and Restrictions dated November 27, 1981 and recorded in the Land Court as Document No. 1095903 and originally noted on Transfer Certificate of Titles Nos. 222,529 and 236,682, (the Declaration of Covenants and Restrictions, as supplemented, is called the "*Declaration*") subjecting certain land and improvements, as described in the Declaration and in the attached Exhibit A, which is incorporated herein by reference, (the "*Project*") to certain protective covenants and restrictions; and

B. Pursuant to Article VIII, Section 8.01(a), the Declaration may, at any time, be amended upon an affirmative vote of at least seventy-five (75%) of the owners of the Project approving the amendment at a meeting of the KPHA, the notice of which stated as a purpose the consideration of the amendment of the Declaration giving the substance of the proposed amendments, recordation of a certificate of the secretary of the KPHA setting forth the full, approved amendment to the Declaration and certifying that such amendment was approved by a vote of the owners and recordation of a written instrument setting for the full amendment to the Declaration executed by two duly authorized officers of the KPHA; and

C. At least seventy-five percent (75%) of the owners in the Project at a duly held meeting of the association affirmatively voted to amend the Declaration as set forth herein; and

D. Maria Jean Sullivan, as Secretary of KPHA, desires to set forth the amendment and certify that such amendment was approved by the requisite vote.

AMENDMENT:

NOW, THEREFORE, Pursuant to the rights reserved in Article VIII, Section 8.01(a) of the Declaration, KPHA desires to amend the Declaration in the following particulars:

1. Delete Article V, Section 5.06(a)(2) of the Declaration and replace with the following:

- (2) The use of roads and utility systems (as defined in Section 7.01) and the assessment charges, fines and other fees for use of the same;

2. Delete the second sentence of Article VI, Section 6.02(a) of the Declaration and replace with the following:

From said estimates, the Board shall subtract an amount equal to the anticipated balance in the operating fund at the start of such fiscal year which is attributable to maintenance assessments in the preceding fiscal year and the amount of income from any Common Property maintenance trust established by or for the Association, including but not limited to water income and any other anticipated income; and the sum derived (hereinafter called the "total assessment basis") shall constitute the basis for determining the maintenance assessments for each fiscal year.

3. Delete Article VI, Section 6.02(b) of the Declaration and replace with the following:

All original lots shall be considered equal in size and each lot shall pay an equal share of the maintenance, capital and special assessments. Should any lots be combined, they would pay proportionately.

4. Delete Article VII, Section 7.02 of the Declaration and replace with the following:

Section 7.02 Ownership of Utility Systems. The Association may establish whatever method of ownership of the utility system as it deems most appropriate. The Association may retain ownership of the utility systems, dedicate the ownership thereof or other interest therein to the County of Maui or any other governmental entity, or establish any other appropriate form of ownership. The expense of keeping, maintaining and operating all such utility systems shall be borne by the Association for such time as that utility is the property of the Association. So as not to exceed water system capacity or water allotments by the State of Hawaii or other governmental entity, the Association may levy a basic charge for water delivery based on usage for the first 2,000 gallons of water per day ("Basic Charge"), with surcharges for usage in excess of 2,000 gallons of water per day ("Excess Charge"). The Board may increase the Excess Charge as

reasonably necessary so as not to exceed water system capacity or water allotments. The Board may only increase the Basic Charge upon an affirmative vote of the majority of the quorum present in person or by proxy at a duly called and held meeting of the Association. The Board shall have the power to restrict use so as not to exceed water system capacity or water allotments. The Board shall also have the power to place restrictions on water usage in the event of emergencies. Basic Charges and Excess Charges collected shall be included as income in determining the "total assessment basis" under Section 6.02(a). All provisions for collection of maintenance assessment shall apply equally to assessments for keeping, maintaining and operating all such utility systems, including without limitation, late fees, interest and lien provisions.

5. The Declaration is further amended to conform to this First Amendment. The Declaration, as herein amended, is hereby confirmed and ratified.


CERTIFICATE OF THE SECRETARY:


Maria Jean Sullivan in her capacity as Secretary of the KPHA hereby certifies that at a duly held meeting of the KPHA, the notice of which stated as a purpose of the meeting was to consider the subject amendments and gave the substance of the proposed amendments, at least seventy-five percent (75%) of the owners in the Project affirmatively voted to amend the Declaration as set forth in this First Amendment.


[REMAINDER OF PAGE INTENTIONALLY LEFT BLANK]

IN WITNESS WHEREOF, the undersigned have executed this First Amendment.

KAWELA PLANTATION HOMEOWNERS'
ASSOCIATION,
a Hawaii nonprofit corporation

By 
Maria Jean Sullivan
Its Secretary

By 
Raymond John Foster
Its President


By 
David Rudolf Hafemann
Its Vice President

STATE OF HAWAII

COUNTY OF MAUI

)
) SS:
)

On this 26th day of September, 2006, before me personally appeared Maria Jean Sullivan, to me personally known, who, being by me duly sworn or affirmed, did say that such person executed the foregoing instrument as the free act and deed of such person, and, if applicable, in the capacity shown, having been duly authorized to execute such instrument in such capacity.



Signature: Jodi Puaoli
Name: Jodi Puaoli
Notary Public, State of Hawaii


My commission expires: 3/30/07

STATE OF HAWAII

)
) SS:
)

COUNTY OF MAUI

On this 26th day of September, 2006, before me appeared Raymond John Foster, to me personally known, who, being by me duly sworn or affirmed did say that such person executed the foregoing instrument as the free act and deed of such person, and if applicable, in the capacity shown, having been duly authorized to execute such instrument in such capacity.



Signature: _____

Name: _____

Notary Public, State of Hawaii

My commission expires: _____

3/30/07

STATE OF HAWAII

)
) SS:
)

COUNTY OF MAUI

On this 26th day of September, 2006, before me appeared David Rudolf Hafermann, to me personally known, who, being by me duly sworn or affirmed did say that such person executed the foregoing instrument as the free act and deed of such person, and if applicable, in the capacity shown, having been duly authorized to execute such instrument in such capacity.



Signature: _____

Name: _____

Notary Public, State of Hawaii

My commission expires: _____

3/30/07

EXHIBIT A

<u>Lot No.</u>	<u>Map No.</u>	<u>Land Court Application No.</u>	<u>Transfer Certificate of Title No.</u>
23	Map 8	Land Court Application 1714 of Molokai Ranch, Limited	804,331
24	Map 8	Land Court Application 1714 of Molokai Ranch, Limited	639,246
25	Map 8	Land Court Application 1714 of Molokai Ranch, Limited	580,034
26	Map 8	Land Court Application 1714 of Molokai Ranch, Limited	699,012
27	Map 8	Land Court Application 1714 of Molokai Ranch, Limited	540,345
28	Map 8	Land Court Application 1714 of Molokai Ranch, Limited	405,838
29	Map 8	Land Court Application 1714 of Molokai Ranch, Limited	472,904
30	Map 8	Land Court Application 1714 of Molokai Ranch, Limited	300,966
31	Map 8	Land Court Application 1714 of Molokai Ranch, Limited	621,150
32	Map 8	Land Court Application 1714 of Molokai Ranch, Limited	793,120
33	Map 8	Land Court Application 1714 of Molokai Ranch, Limited	786,590
34	Map 8	Land Court Application 1714 of Molokai Ranch, Limited	738,315
35	Map 8	Land Court Application 1714 of Molokai Ranch, Limited	544,495
36	Map 8	Land Court Application 1714 of Molokai Ranch, Limited	564,883
37	Map 8	Land Court Application 1714 of Molokai Ranch, Limited	354,820
38	Map 8	Land Court Application 1714 of Molokai Ranch, Limited	683,971
39	Map 8	Land Court Application 1714 of Molokai Ranch, Limited	572,614
40	Map 8	Land Court Application 1714 of Molokai Ranch, Limited	348,484
41	Map 8	Land Court Application 1714 of Molokai Ranch, Limited	335,734
42	Map 8	Land Court Application 1714 of Molokai Ranch, Limited	692,736
43	Map 8	Land Court Application 1714 of Molokai Ranch, Limited	659,652

21

<u>Lot No.</u>	<u>Map No.</u>	<u>Land Court Application No.</u>	<u>Transfer Certificate of Title No.</u>
44	Map 8	Land Court Application 1714 of Molokai Ranch, Limited	477,303
45	Map 8	Land Court Application 1714 of Molokai Ranch, Limited	674,205
46	Map 8	Land Court Application 1714 of Molokai Ranch, Limited	648,544
47	Map 8	Land Court Application 1714 of Molokai Ranch, Limited	805,571
48	Map 8	Land Court Application 1714 of Molokai Ranch, Limited	315,496
49	Map 8	Land Court Application 1714 of Molokai Ranch, Limited	679,424
50	Map 8	Land Court Application 1714 of Molokai Ranch, Limited	767,208
51	Map 8	Land Court Application 1714 of Molokai Ranch, Limited	371,049
52	Map 8	Land Court Application 1714 of Molokai Ranch, Limited	681,741
53	Map 8	Land Court Application 1714 of Molokai Ranch, Limited	695,260
54	Map 8	Land Court Application 1714 of Molokai Ranch, Limited	326,422
55	Map 8	Land Court Application 1714 of Molokai Ranch, Limited	560,550
56	Map 8	Land Court Application 1714 of Molokai Ranch, Limited	800,311
57	Map 8	Land Court Application 1714 of Molokai Ranch, Limited	323,833
58	Map 8	Land Court Application 1714 of Molokai Ranch, Limited	506,284
59	Map 8	Land Court Application 1714 of Molokai Ranch, Limited	749,524
60	Map 8	Land Court Application 1714 of Molokai Ranch, Limited	695,623
61	Map 8	Land Court Application 1714 of Molokai Ranch, Limited	578,540
62	Map 8	Land Court Application 1714 of Molokai Ranch, Limited	651,883
63	Map 8	Land Court Application 1714 of Molokai Ranch, Limited	697,288
64	Map 8	Land Court Application 1714 of Molokai Ranch, Limited	349,687
65	Map 8	Land Court Application 1714 of Molokai Ranch, Limited	767,689

<u>Lot No.</u>	<u>Map No.</u>	<u>Land Court Application No.</u>	<u>Transfer Certificate of Title No.</u>
66	Map 8	Land Court Application 1714 of Molokai Ranch, Limited	812,497
67	Map 8	Land Court Application 1714 of Molokai Ranch, Limited	723,596
68	Map 8	Land Court Application 1714 of Molokai Ranch, Limited	295,154
69	Map 8	Land Court Application 1714 of Molokai Ranch, Limited	679,160
70	Map 8	Land Court Application 1714 of Molokai Ranch, Limited	234,969
71	Map 8	Land Court Application 1714 of Molokai Ranch, Limited	315,579
73	Map 8	Land Court Application 1714 of Molokai Ranch, Limited	237,748
74	Map 8	Land Court Application 1714 of Molokai Ranch, Limited	811,401
75	Map 8	Land Court Application 1714 of Molokai Ranch, Limited	745,142
76	Map 8	Land Court Application 1714 of Molokai Ranch, Limited	794,318
77	Map 8	Land Court Application 1714 of Molokai Ranch, Limited	615,787
78	Map 8	Land Court Application 1714 of Molokai Ranch, Limited	750,158
79	Map 8	Land Court Application 1714 of Molokai Ranch, Limited	700,280
80	Map 8	Land Court Application 1714 of Molokai Ranch, Limited	692,295
81	Map 8	Land Court Application 1714 of Molokai Ranch, Limited	639,529
82	Map 8	Land Court Application 1714 of Molokai Ranch, Limited	376,895
83	Map 8	Land Court Application 1714 of Molokai Ranch, Limited	683,081
84	Map 8	Land Court Application 1714 of Molokai Ranch, Limited	699,077
85	Map 8	Land Court Application 1714 of Molokai Ranch, Limited	699,010
86	Map 8	Land Court Application 1714 of Molokai Ranch, Limited	361,328
87	Map 8	Land Court Application 1714 of Molokai Ranch, Limited	696,287
88	Map 8	Land Court Application 1714 of Molokai Ranch, Limited	635,465

<u>Lot No.</u>	<u>Map No.</u>	<u>Land Court Application No.</u>	<u>Transfer Certificate of Title No.</u>
89	Map 8	Land Court Application 1714 of Molokai Ranch, Limited	721,480
90	Map 8	Land Court Application 1714 of Molokai Ranch, Limited	296,191
91	Map 8	Land Court Application 1714 of Molokai Ranch, Limited	295,065
92	Map 8	Land Court Application 1714 of Molokai Ranch, Limited	624,023
93	Map 8	Land Court Application 1714 of Molokai Ranch, Limited	234,771
94	Map 8	Land Court Application 1714 of Molokai Ranch, Limited	622,273
95	Map 8	Land Court Application 1714 of Molokai Ranch, Limited	646,128
96	Map 8	Land Court Application 1714 of Molokai Ranch, Limited	771,278
97	Map 8	Land Court Application 1714 of Molokai Ranch, Limited	514,250
98	Map 8	Land Court Application 1714 of Molokai Ranch, Limited	339,733
99	Map 8	Land Court Application 1714 of Molokai Ranch, Limited	691,932
100	Map 8	Land Court Application 1714 of Molokai Ranch, Limited	284,147
101	Map 8	Land Court Application 1714 of Molokai Ranch, Limited	292,761
102	Map 8	Land Court Application 1714 of Molokai Ranch, Limited	504,184
103	Map 8	Land Court Application 1714 of Molokai Ranch, Limited	462,786
104	Map 8	Land Court Application 1714 of Molokai Ranch, Limited	327,360
111	Map 9	Land Court Application 1714 of Molokai Ranch, Limited	734,379
112	Map 9	Land Court Application 1714 of Molokai Ranch, Limited	730,266
113	Map 9	Land Court Application 1714 of Molokai Ranch, Limited	638,480
114	Map 9	Land Court Application 1714 of Molokai Ranch, Limited	791,602
115	Map 9	Land Court Application 1714 of Molokai Ranch, Limited	655,844
116	Map 9	Land Court Application 1714 of Molokai Ranch, Limited	651,016

<u>Lot No.</u>	<u>Map No.</u>	<u>Land Court Application No.</u>	<u>Transfer Certificate of Title No.</u>
117	Map 9	Land Court Application 1714 of Molokai Ranch, Limited	678,841
118	Map 9	Land Court Application 1714 of Molokai Ranch, Limited	480,634
119	Map 9	Land Court Application 1714 of Molokai Ranch, Limited	704,798
120	Map 9	Land Court Application 1714 of Molokai Ranch, Limited	339,979
121	Map 9	Land Court Application 1714 of Molokai Ranch, Limited	647,604
122	Map 9	Land Court Application 1714 of Molokai Ranch, Limited	692,444
123	Map 9	Land Court Application 1714 of Molokai Ranch, Limited	708,357
124	Map 9	Land Court Application 1714 of Molokai Ranch, Limited	747,637
125	Map 9	Land Court Application 1714 of Molokai Ranch, Limited	644,843
126	Map 9	Land Court Application 1714 of Molokai Ranch, Limited	340,694
127	Map 9	Land Court Application 1714 of Molokai Ranch, Limited	397,874
128	Map 9	Land Court Application 1714 of Molokai Ranch, Limited	693,230
129	Map 9	Land Court Application 1714 of Molokai Ranch, Limited	668,882
130	Map 9	Land Court Application 1714 of Molokai Ranch, Limited	682,673
131	Map 9	Land Court Application 1714 of Molokai Ranch, Limited	689,901
132	Map 9	Land Court Application 1714 of Molokai Ranch, Limited	325,940
133	Map 9	Land Court Application 1714 of Molokai Ranch, Limited	500,590
134	Map 9	Land Court Application 1714 of Molokai Ranch, Limited	671,705
135	Map 9	Land Court Application 1714 of Molokai Ranch, Limited	654,697
136	Map 9	Land Court Application 1714 of Molokai Ranch, Limited	352,063
137	Map 9	Land Court Application 1714 of Molokai Ranch, Limited	726,079
138	Map 9	Land Court Application 1714 of Molokai Ranch, Limited	461,169

<u>Lot No.</u>	<u>Map No.</u>	<u>Land Court Application No.</u>	<u>Transfer Certificate of Title No.</u>
139	Map 9	Land Court Application 1714 of Molokai Ranch, Limited	538,806
140	Map 9	Land Court Application 1714 of Molokai Ranch, Limited	795,407
141	Map 9	Land Court Application 1714 of Molokai Ranch, Limited	379,437
143	Map 9	Land Court Application 1714 of Molokai Ranch, Limited	753,967
144	Map 9	Land Court Application 1714 of Molokai Ranch, Limited	649,186
145	Map 9	Land Court Application 1714 of Molokai Ranch, Limited	523,044
146	Map 9	Land Court Application 1714 of Molokai Ranch, Limited	351,087
147	Map 9	Land Court Application 1714 of Molokai Ranch, Limited	340,695
148	Map 9	Land Court Application 1714 of Molokai Ranch, Limited	407,277
149	Map 9	Land Court Application 1714 of Molokai Ranch, Limited	527,387
150	Map 9	Land Court Application 1714 of Molokai Ranch, Limited	634,385
151	Map 9	Land Court Application 1714 of Molokai Ranch, Limited	347,582
152	Map 9	Land Court Application 1714 of Molokai Ranch, Limited	409,049
153	Map 9	Land Court Application 1714 of Molokai Ranch, Limited	660,779
154	Map 9	Land Court Application 1714 of Molokai Ranch, Limited	675,102
155	Map 9	Land Court Application 1714 of Molokai Ranch, Limited	623,362
156	Map 9	Land Court Application 1714 of Molokai Ranch, Limited	563,736
157	Map 9	Land Court Application 1714 of Molokai Ranch, Limited	458,294
158	Map 9	Land Court Application 1714 of Molokai Ranch, Limited	336,025
159	Map 9	Land Court Application 1714 of Molokai Ranch, Limited	747,823
160	Map 9	Land Court Application 1714 of Molokai Ranch, Limited	587,798
161	Map 9	Land Court Application 1714 of Molokai Ranch, Limited	777,876

<u>Lot No.</u>	<u>Map No.</u>	<u>Land Court Application No.</u>	<u>Transfer Certificate of Title No.</u>
162	Map 9	Land Court Application 1714 of Molokai Ranch, Limited	813,362
163	Map 9	Land Court Application 1714 of Molokai Ranch, Limited	675,206
164	Map 9	Land Court Application 1714 of Molokai Ranch, Limited	351,110
165	Map 9	Land Court Application 1714 of Molokai Ranch, Limited	343,145
166	Map 9	Land Court Application 1714 of Molokai Ranch, Limited	579,027
167	Map 9	Land Court Application 1714 of Molokai Ranch, Limited	240,241
168	Map 9	Land Court Application 1714 of Molokai Ranch, Limited	614,893
169	Map 9	Land Court Application 1714 of Molokai Ranch, Limited	613,359
170	Map 9	Land Court Application 1714 of Molokai Ranch, Limited	695,263
171	Map 9	Land Court Application 1714 of Molokai Ranch, Limited	724,762
172	Map 9	Land Court Application 1714 of Molokai Ranch, Limited	238,596
173	Map 9	Land Court Application 1714 of Molokai Ranch, Limited	670,509
174	Map 9	Land Court Application 1714 of Molokai Ranch, Limited	520,693
175	Map 9	Land Court Application 1714 of Molokai Ranch, Limited	610,788
176	Map 9	Land Court Application 1714 of Molokai Ranch, Limited	735,599
177	Map 9	Land Court Application 1714 of Molokai Ranch, Limited	651,533
178	Map 9	Land Court Application 1714 of Molokai Ranch, Limited	580,866
179	Map 9	Land Court Application 1714 of Molokai Ranch, Limited	633,184
181	Map 9	Land Court Application 1714 of Molokai Ranch, Limited	488,750
182	Map 9	Land Court Application 1714 of Molokai Ranch, Limited	349,692
183	Map 9	Land Court Application 1714 of Molokai Ranch, Limited	787,044
184	Map 9	Land Court Application 1714 of Molokai Ranch, Limited	626,200

<u>Lot No.</u>	<u>Map No.</u>	<u>Land Court Application No.</u>	<u>Transfer Certificate of Title No.</u>
185	Map 9	Land Court Application 1714 of Molokai Ranch, Limited	295,159
186	Map 9	Land Court Application 1714 of Molokai Ranch, Limited	411,209
187	Map 9	Land Court Application 1714 of Molokai Ranch, Limited	709,665
188	Map 9	Land Court Application 1714 of Molokai Ranch, Limited	769,527
189	Map 9	Land Court Application 1714 of Molokai Ranch, Limited	456,597
194	Map 9	Land Court Application 1714 of Molokai Ranch, Limited	295,544
195	Map 9	Land Court Application 1714 of Molokai Ranch, Limited	805,921
196	Map 9	Land Court Application 1714 of Molokai Ranch, Limited	782,229
197	Map 9	Land Court Application 1714 of Molokai Ranch, Limited	782,230
198	Map 9	Land Court Application 1714 of Molokai Ranch, Limited	558,323
199	Map 9	Land Court Application 1714 of Molokai Ranch, Limited	551,914
200	Map 9	Land Court Application 1714 of Molokai Ranch, Limited	579,403
201	Map 9	Land Court Application 1714 of Molokai Ranch, Limited	754,579
202	Map 9	Land Court Application 1714 of Molokai Ranch, Limited	494,841
203	Map 9	Land Court Application 1714 of Molokai Ranch, Limited	507,614
204	Map 9	Land Court Application 1714 of Molokai Ranch, Limited	719,328
205	Map 9	Land Court Application 1714 of Molokai Ranch, Limited	476,389
206	Map 9	Land Court Application 1714 of Molokai Ranch, Limited	814,486
207	Map 9	Land Court Application 1714 of Molokai Ranch, Limited	565,852
208	Map 9	Land Court Application 1714 of Molokai Ranch, Limited	365,328
209	Map 9	Land Court Application 1714 of Molokai Ranch, Limited	694,878
211	Map 9	Land Court Application 1714 of Molokai Ranch, Limited	687,660

<u>Lot No.</u>	<u>Map No.</u>	<u>Land Court Application No.</u>	<u>Transfer Certificate of Title No.</u>
212	Map 9	Land Court Application 1714 of Molokai Ranch, Limited	709,062
215	Map 9	Land Court Application 1714 of Molokai Ranch, Limited	716,838
216	Map 9	Land Court Application 1714 of Molokai Ranch, Limited	635,013
217	Map 9	Land Court Application 1714 of Molokai Ranch, Limited	348,862
218	Map 9	Land Court Application 1714 of Molokai Ranch, Limited	637,988
219	Map 9	Land Court Application 1714 of Molokai Ranch, Limited	462,785
220	Map 9	Land Court Application 1714 of Molokai Ranch, Limited	633,673
221	Map 9	Land Court Application 1714 of Molokai Ranch, Limited	750,865
222	Map 9	Land Court Application 1714 of Molokai Ranch, Limited	637,928
223	Map 9	Land Court Application 1714 of Molokai Ranch, Limited	732,424
224	Map 9	Land Court Application 1714 of Molokai Ranch, Limited	396,914
225	Map 9	Land Court Application 1714 of Molokai Ranch, Limited	661,414
226	Map 9	Land Court Application 1714 of Molokai Ranch, Limited	337,133
227	Map 9	Land Court Application 1714 of Molokai Ranch, Limited	726,499
228	Map 9	Land Court Application 1714 of Molokai Ranch, Limited	779,628
229	Map 9	Land Court Application 1714 of Molokai Ranch, Limited	672,875
230	Map 9	Land Court Application 1714 of Molokai Ranch, Limited	822,971
231	Map 9	Land Court Application 1714 of Molokai Ranch, Limited	702,927
232	Map 9	Land Court Application 1714 of Molokai Ranch, Limited	695,864
233	Map 9	Land Court Application 1714 of Molokai Ranch, Limited	726,230
234	Map 9	Land Court Application 1714 of Molokai Ranch, Limited	518,364
235	Map 9	Land Court Application 1714 of Molokai Ranch, Limited	685,480

<u>Lot No.</u>	<u>Map No.</u>	<u>Land Court Application No.</u>	<u>Transfer Certificate of Title No.</u>
236	Map 9	Land Court Application 1714 of Molokai Ranch, Limited	520,175
237	Map 9	Land Court Application 1714 of Molokai Ranch, Limited	753,296
238	Map 9	Land Court Application 1714 of Molokai Ranch, Limited	537,585
239	Map 9	Land Court Application 1714 of Molokai Ranch, Limited	548,575
240	Map 9	Land Court Application 1714 of Molokai Ranch, Limited	479,041
241	Map 9	Land Court Application 1714 of Molokai Ranch, Limited	569,244
242	Map 9	Land Court Application 1714 of Molokai Ranch, Limited	784,681
252	Map 12	Land Court Application 1714 of Molokai Ranch, Limited	715,186
253	Map 12	Land Court Application 1714 of Molokai Ranch, Limited	609,617
254	Map 12	Land Court Application 1714 of Molokai Ranch, Limited	609,619
255	Map 12	Land Court Application 1714 of Molokai Ranch, Limited	688,391
256	Map 12	Land Court Application 1714 of Molokai Ranch, Limited	312,210
257	Map 12	Land Court Application 1714 of Molokai Ranch, Limited	672,885

(3)